



START **George Bush Intercontinental Airport (IAH):**
281-230-3000
2800 N Terminal Rd,
Houston, TX 77032, US

END **6575 West Loop S**
Bellaire, TX 77401-3521,
US

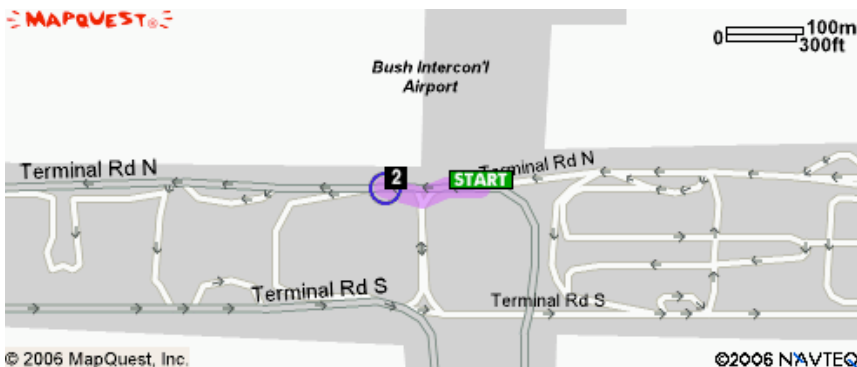
Total Est. Time:
34 minutes


Total Est. Distance:
29.11 miles

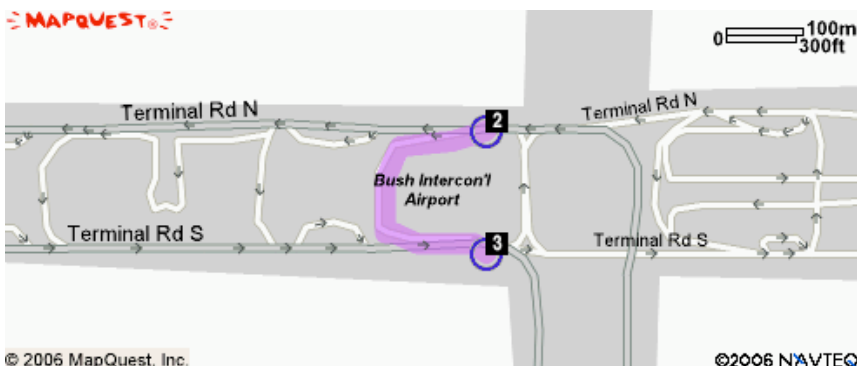
Maneuvers

Distance

START **1:** Start out going WEST on TERMINAL RD N. <0.1 miles



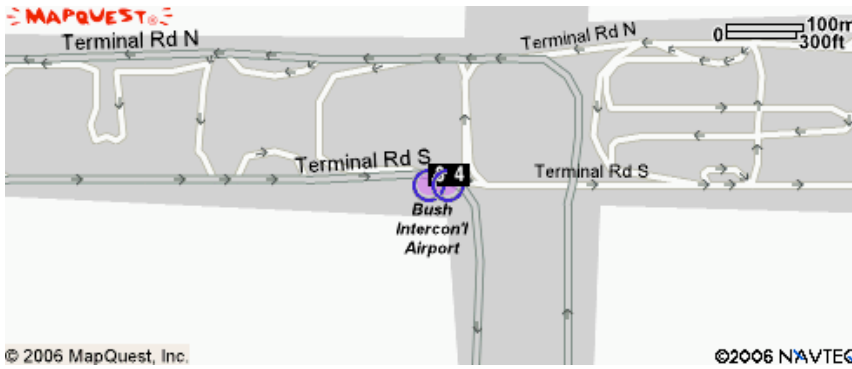
 **2:** Turn SLIGHT LEFT toward TERMINAL B TICKETING / CHECK-IN. 0.2 miles



 **3:** Turn SLIGHT LEFT onto TERMINAL RD S. <0.1 miles

Maneuvers

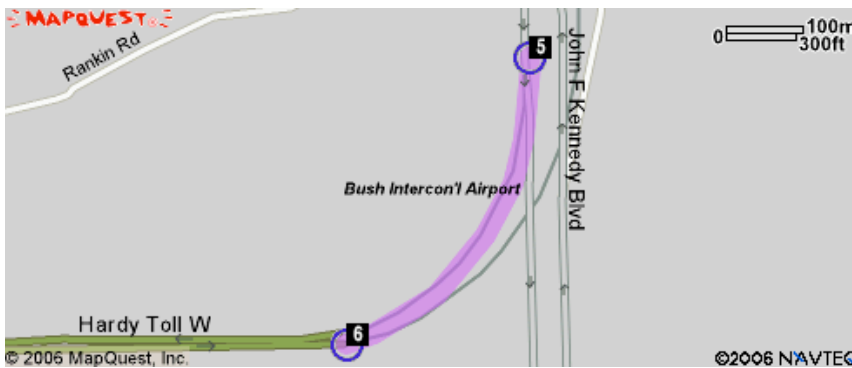
Distance



4: Turn SLIGHT RIGHT onto JOHN F KENNEDY BLVD / JFK BLVD. 2.2 miles



5: Take the HARDY TOLL RD ramp. 0.2 miles



6: Merge onto HARDY TOLL W (Portions toll). 2.6 miles



7: Take the I-45 / HARDY TOLL RD exit on the LEFT toward BELTWAY 8 / DOWNTOWN. 0.5 miles







8: Merge onto HARDY TOLL S (Portions toll). 9.5 miles

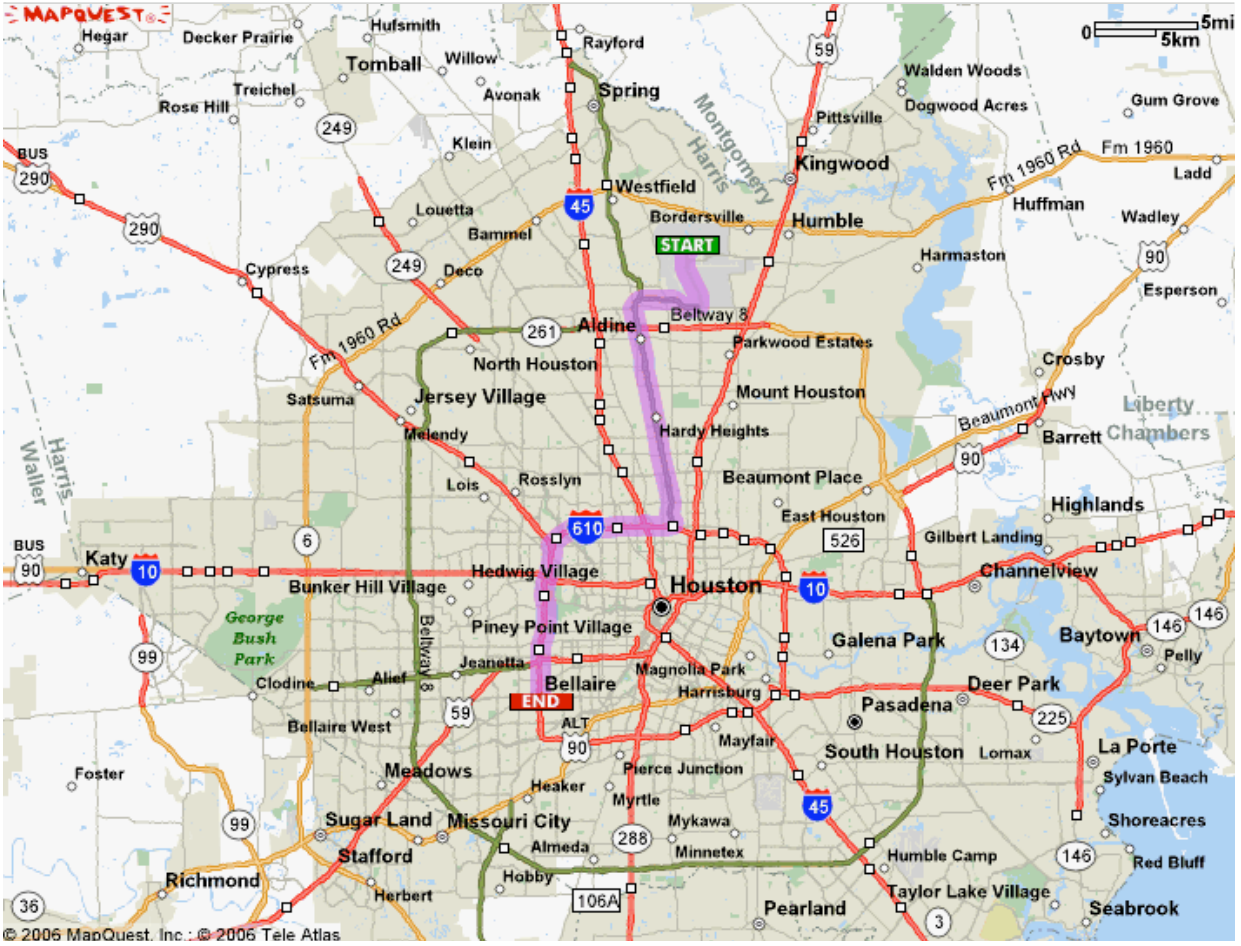


9: Merge onto I-610 W. 6.2 miles



10: Merge onto I-610 S via the exit on the LEFT. 6.7 miles

Maneuvers	Distance
 11: Take EXIT 6 toward BELLAIRE BLVD / EVERGREEN ST.	0.1 miles
 12: Turn SLIGHT LEFT onto W LOOP FWY S.	<0.1 miles
 13: Make a U-TURN onto W LOOP FWY S.	0.2 miles
 14: End at 6575 West Loop S Bellaire, TX 77401-3521, US	
Total Est. Time: 34 minutes Total Est. Distance: 29.11 miles	



All rights reserved. Use Subject to License/Copyright

These directions are informational only. No representation is made or warranty given as to their content, road conditions or route usability or expeditiousness. User assumes all risk of use. MapQuest and its suppliers assume no responsibility for any loss or delay resulting from such use.