



START William P. Hobby
Airport (HOU)
Houston, TX US

END 6575 West Loop S
Bellaire, TX 77401-3521,
US

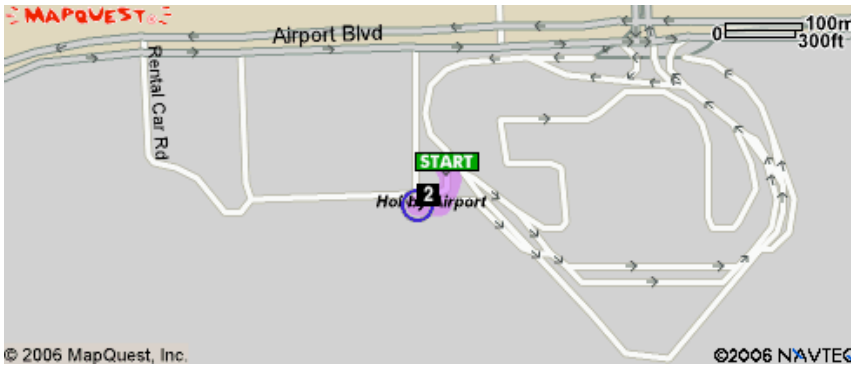
Total Est. Time:
21 minutes

Total Est. Distance:
15.82 miles

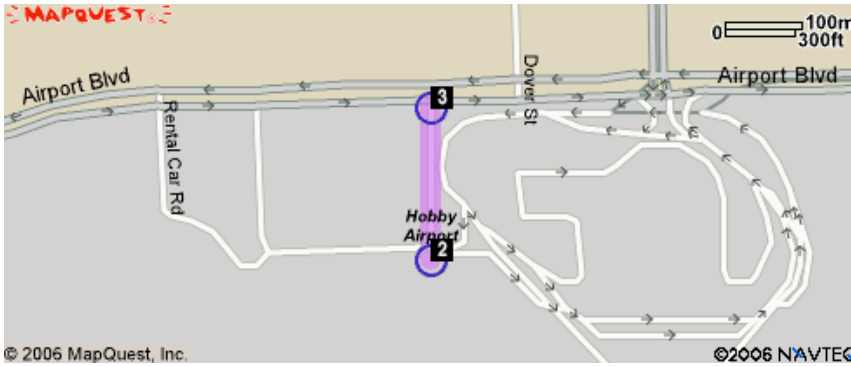
Maneuvers

Distance

START 1: Start out going SOUTHWEST. <0.1 miles



2: Turn RIGHT. 0.1 miles






3: Turn RIGHT onto AIRPORT BLVD. 0.1 miles

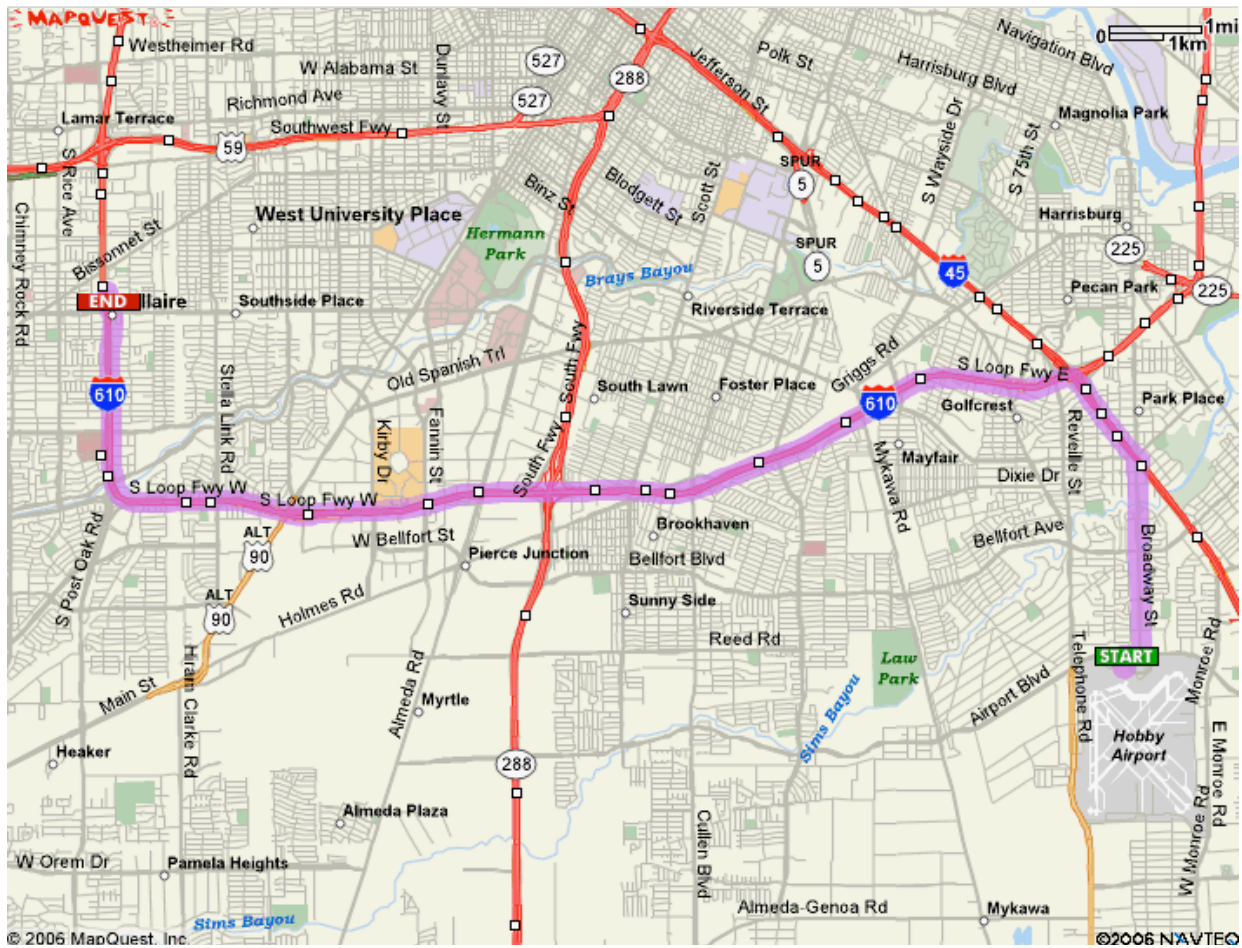
4: Turn LEFT onto BROADWAY ST. 1.9 miles

5: Turn SLIGHT LEFT onto GULF FWY. 0.1 miles

6: Merge onto I-45 N / US-75 N via the ramp on the LEFT. 0.7 miles

7: Merge onto I-610 W via EXIT 40C on the LEFT. 12.1 miles

Maneuvers	Distance
 8: Take EXIT 6 toward BELLAIRE BLVD / BISSONNET ST / FOURNACE PL.	0.2 miles
 9: Stay STRAIGHT to go onto W LOOP FWY S.	0.3 miles
 10: End at 6575 West Loop S Bellaire, TX 77401-3521, US	
Total Est. Time: 21 minutes Total Est. Distance: 15.82 miles	



All rights reserved. Use Subject to License/Copyright

These directions are informational only. No representation is made or warranty given as to their content, road conditions or route usability or expeditiousness. User assumes all risk of use. MapQuest and its suppliers assume no responsibility for any loss or delay resulting from such use.